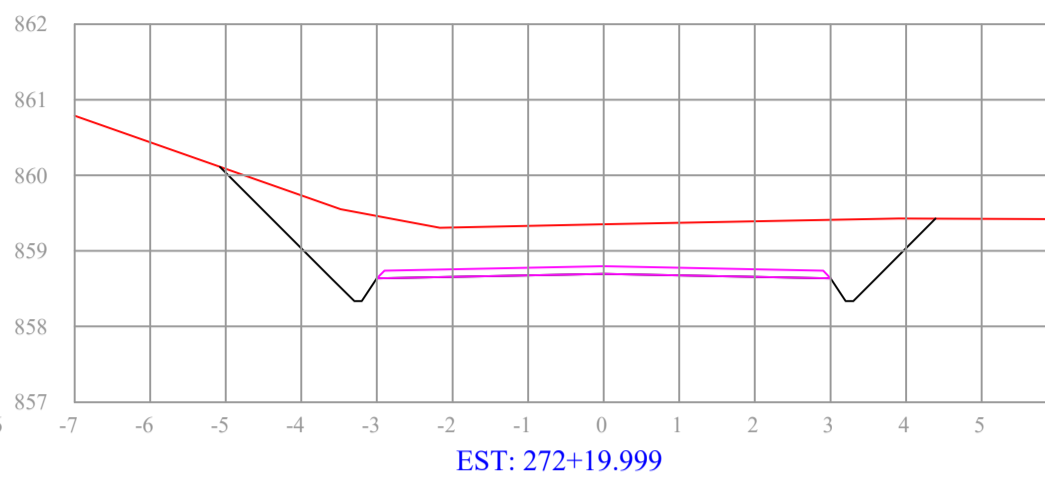
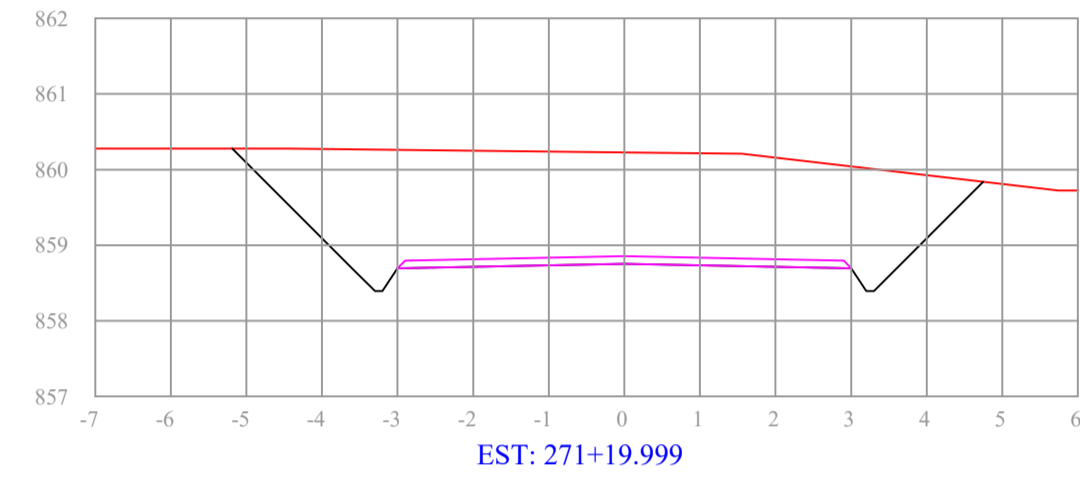


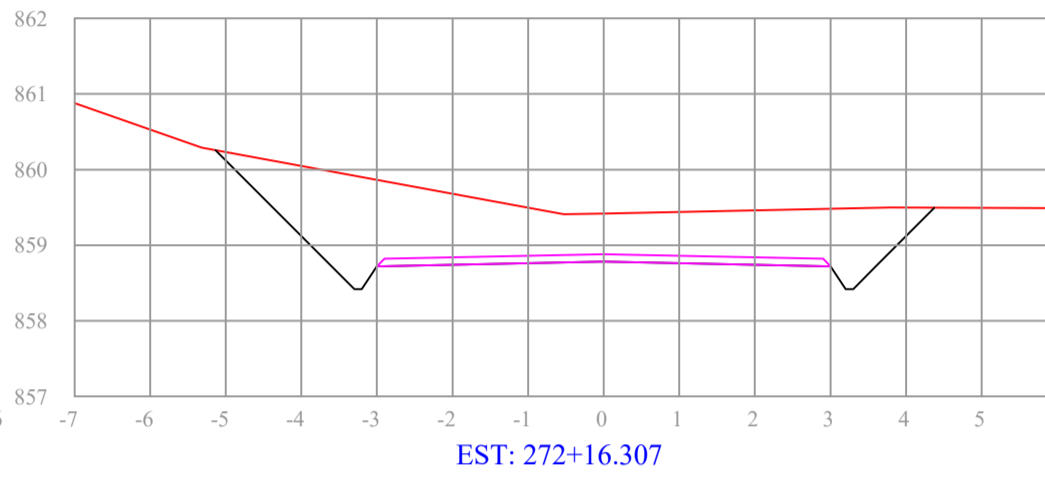
EST: 272



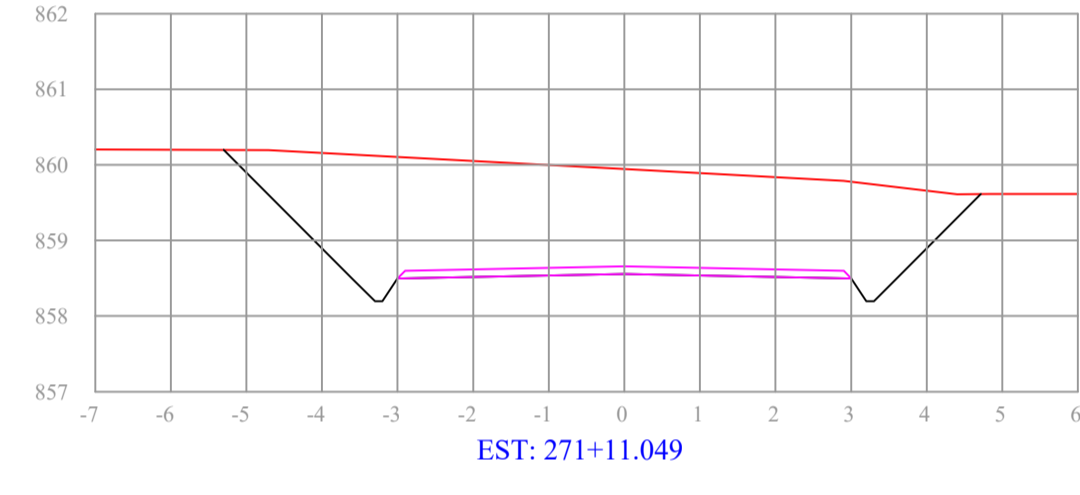
EST: 272+19.999



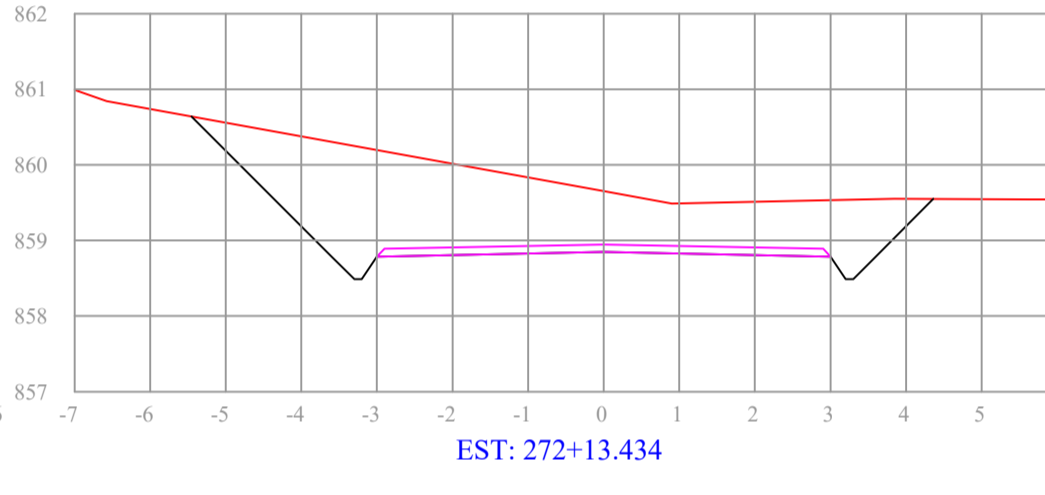
EST: 271+19.999



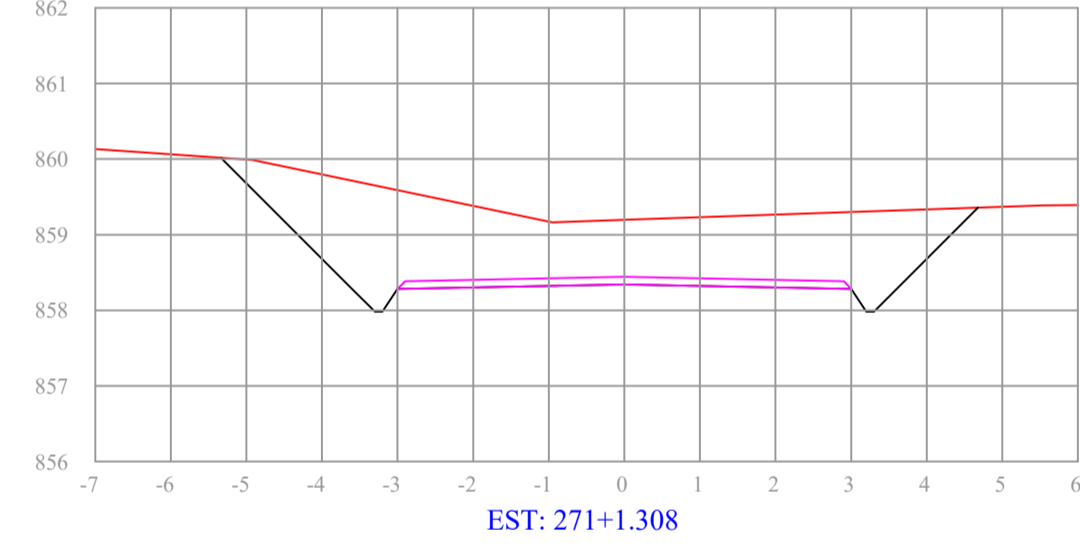
EST: 272+16.307



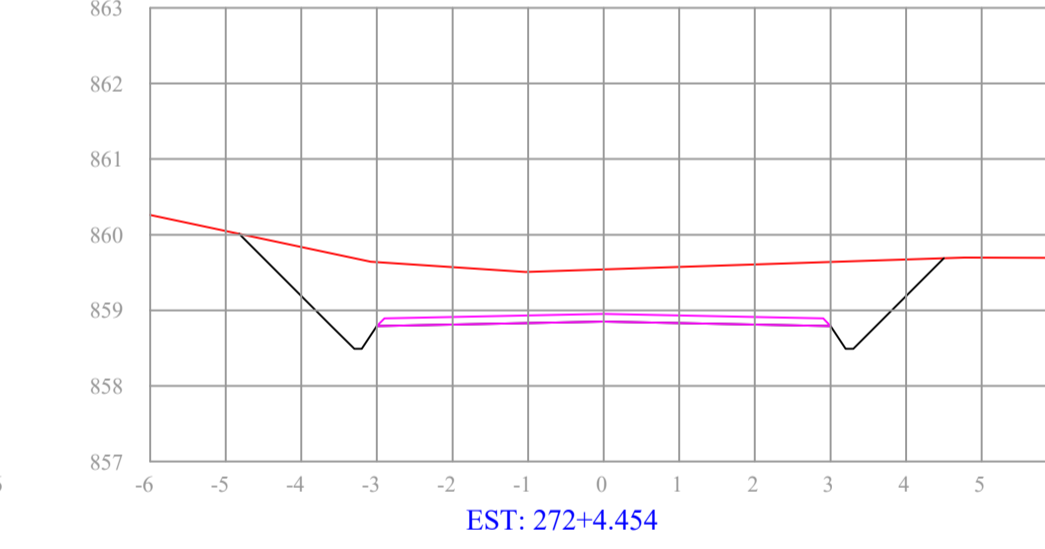
EST: 271+11.049



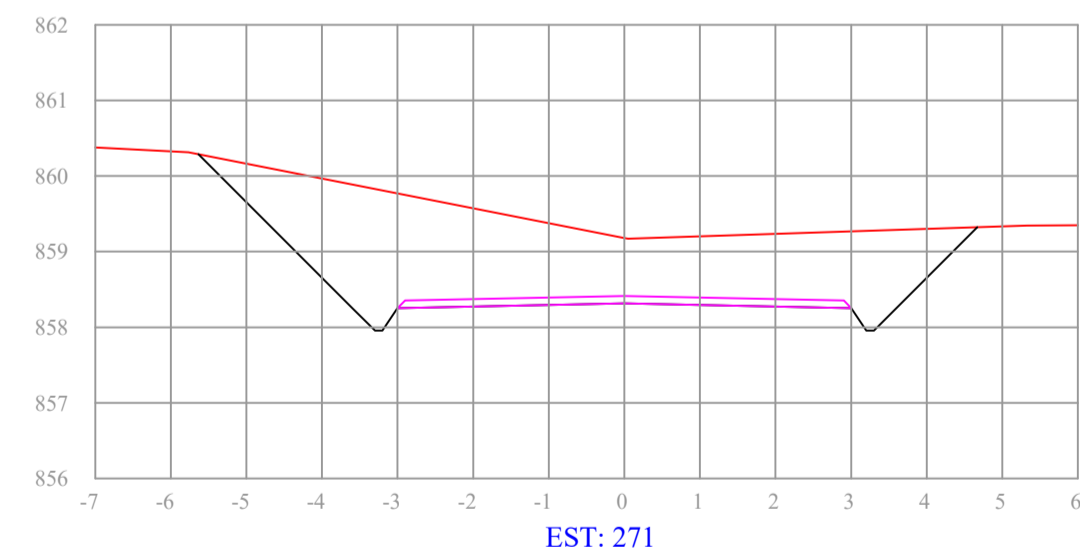
EST: 272+13.434



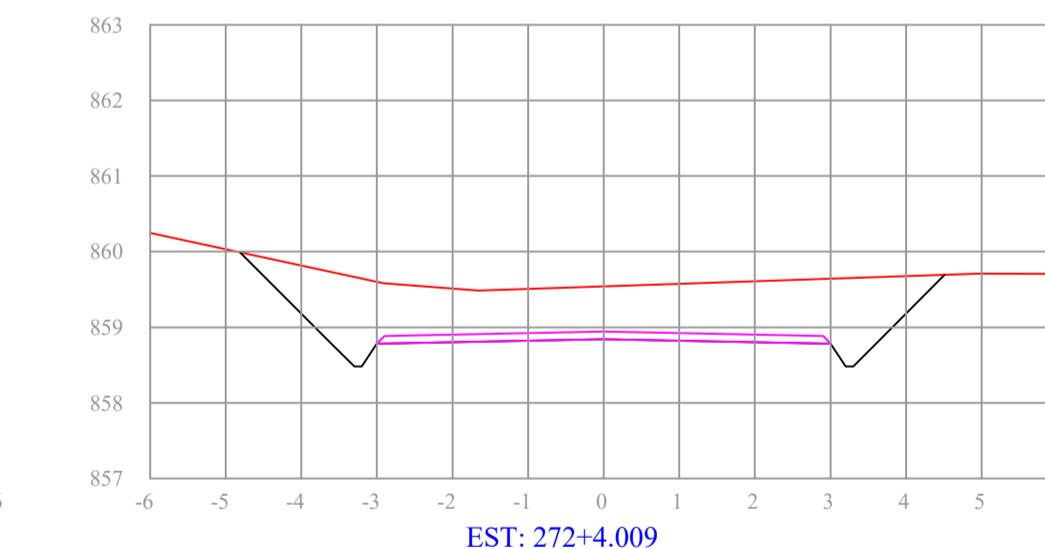
EST: 271+1.308



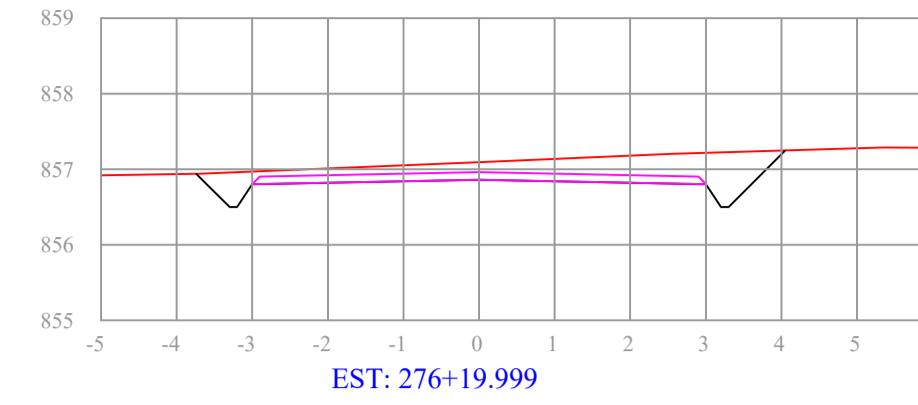
EST: 272+4.454



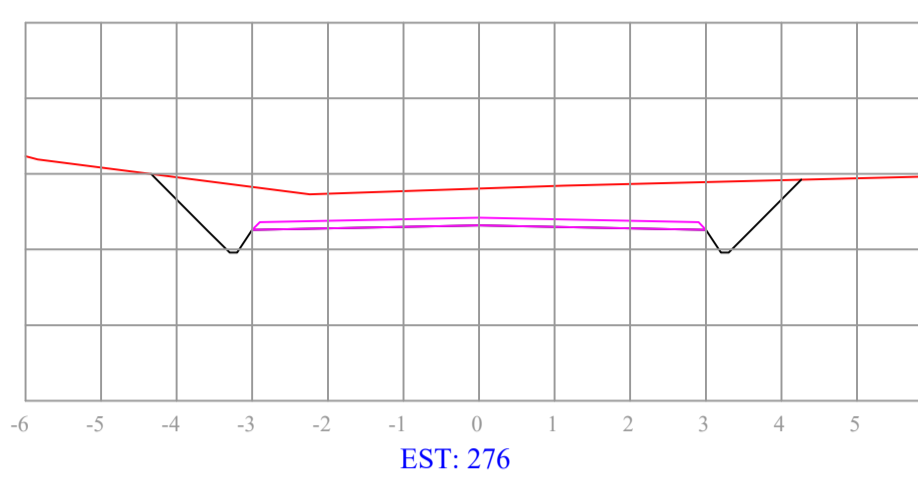
EST: 271



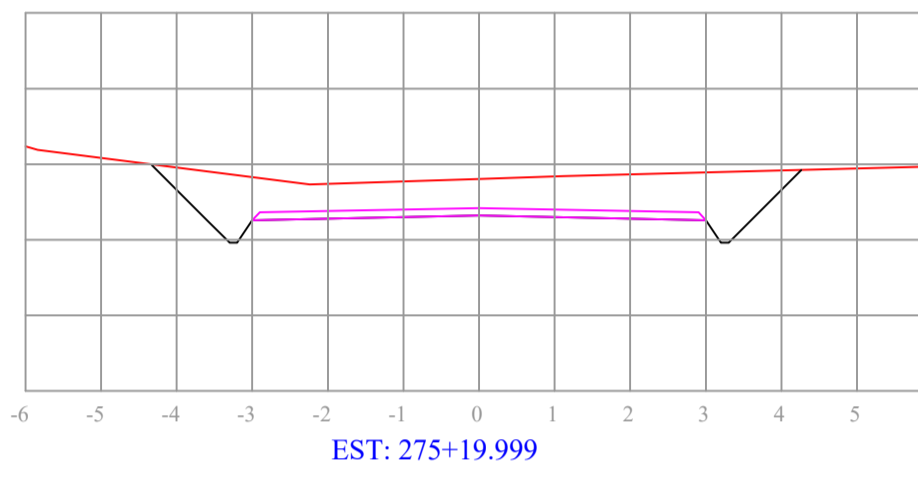
EST: 272+4.009



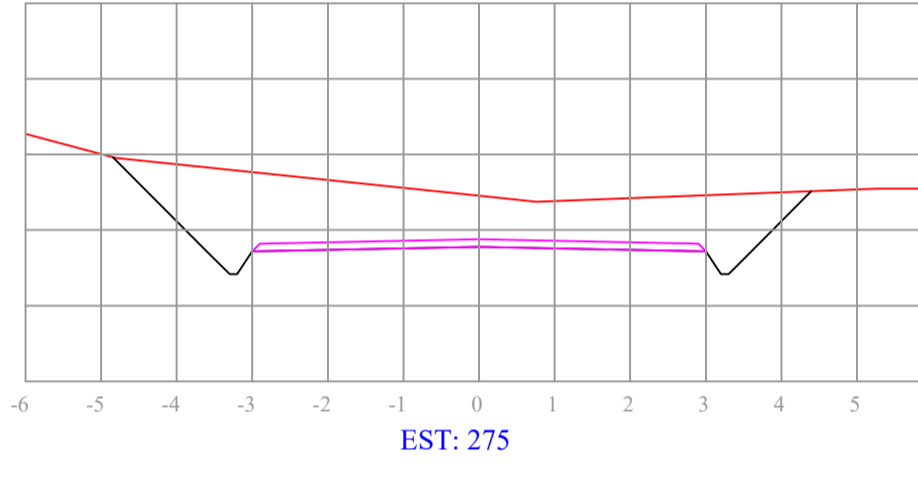
EST: 276+19.999



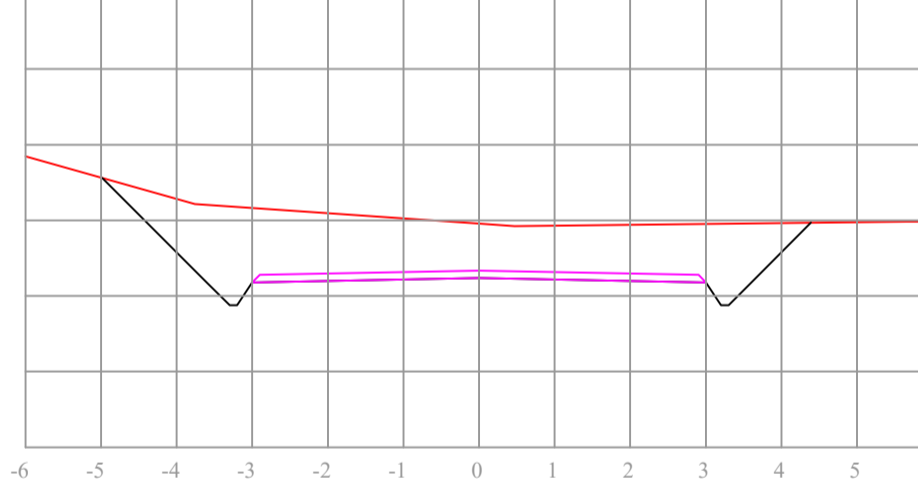
EST: 276



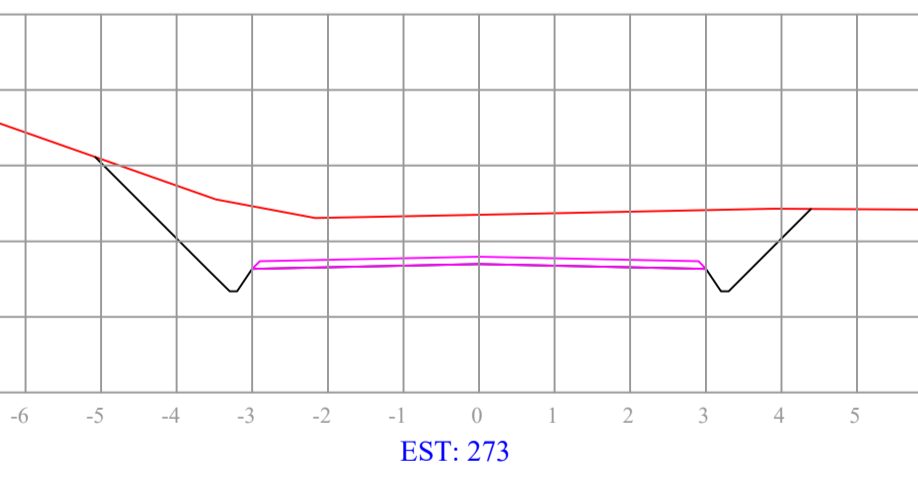
EST: 275+19.999



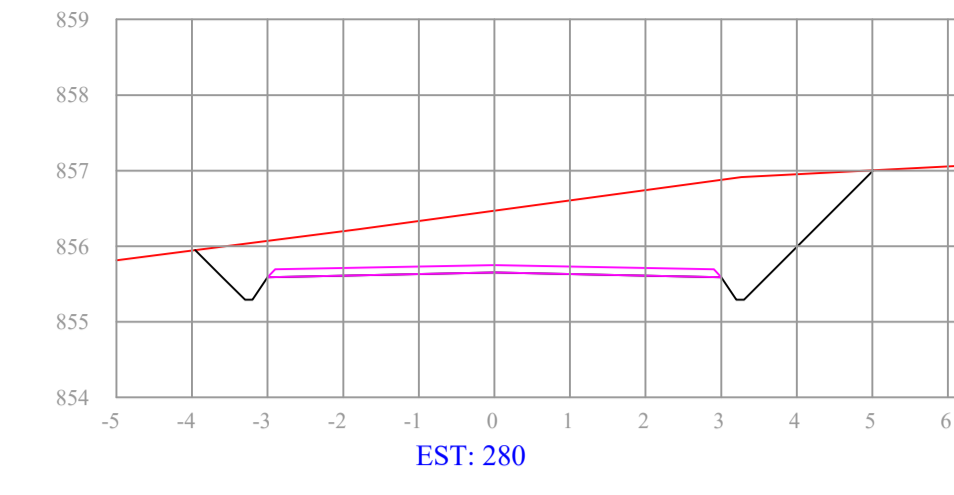
EST: 275



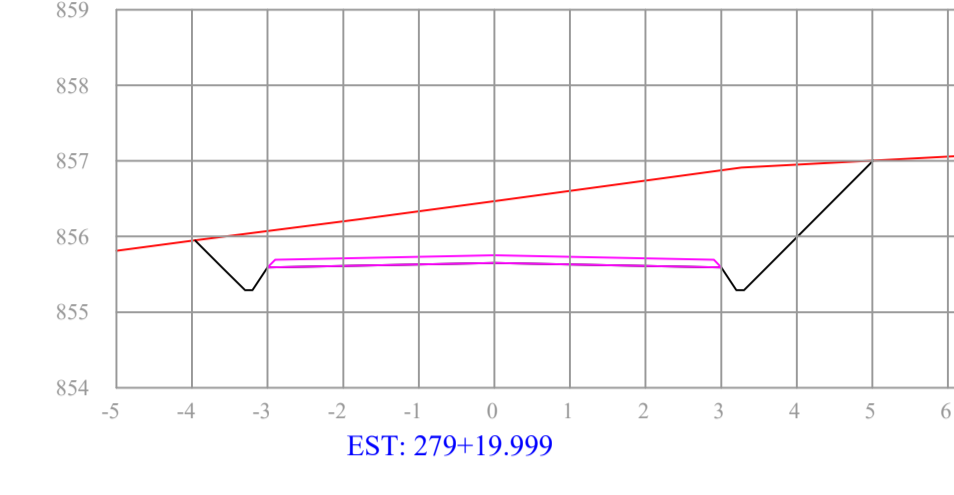
EST: 274



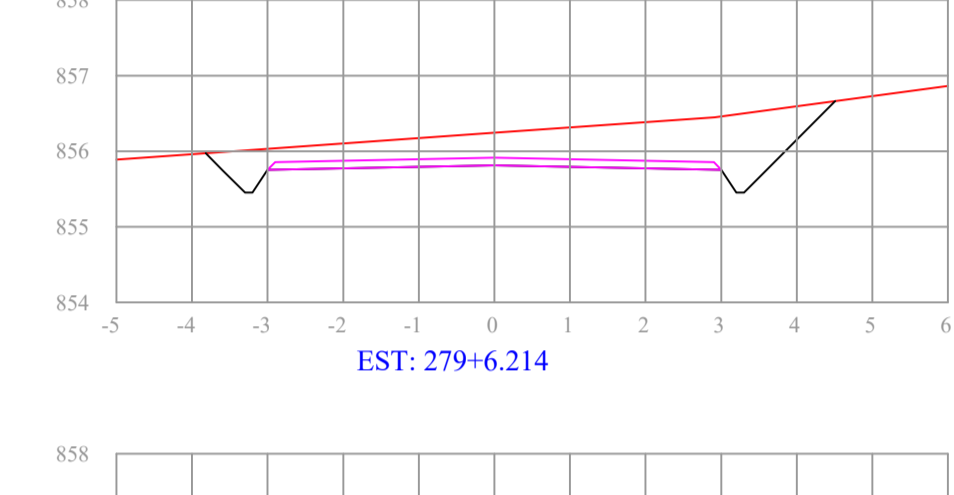
EST: 273



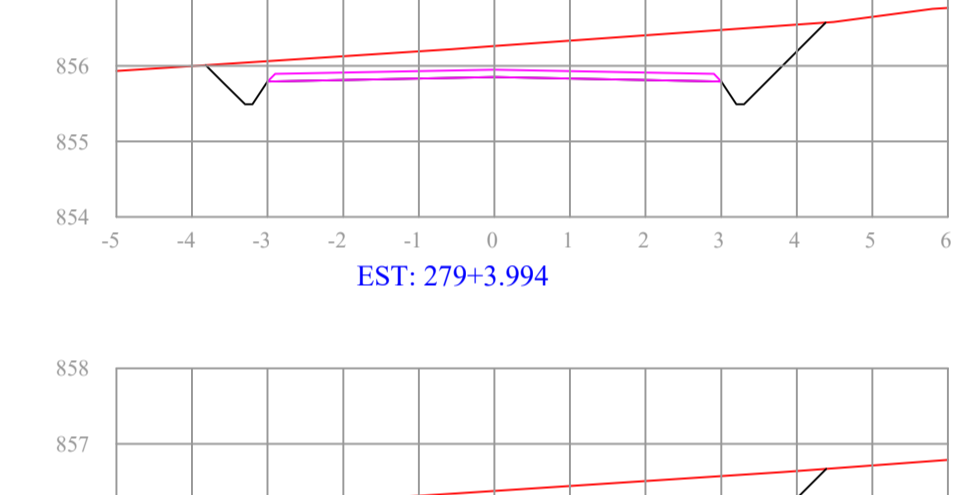
EST: 280



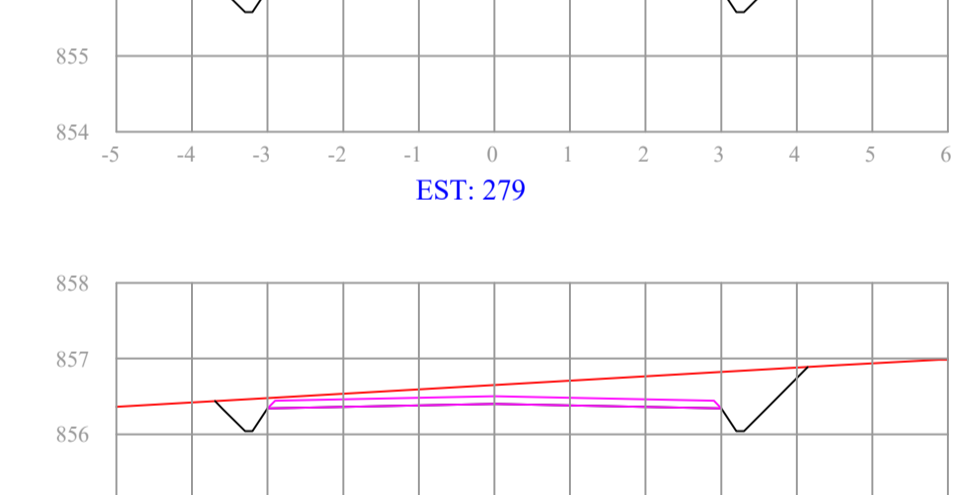
EST: 279+19.999



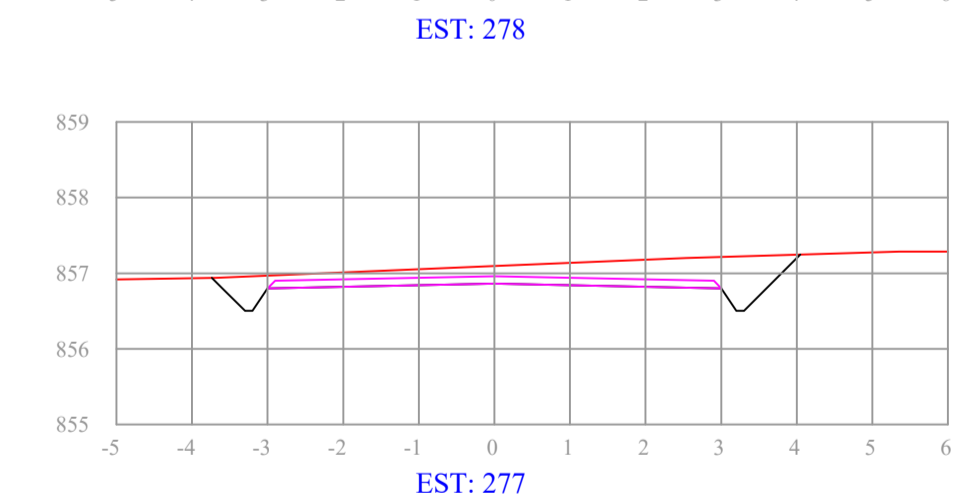
EST: 279+6.214



EST: 279+3.994



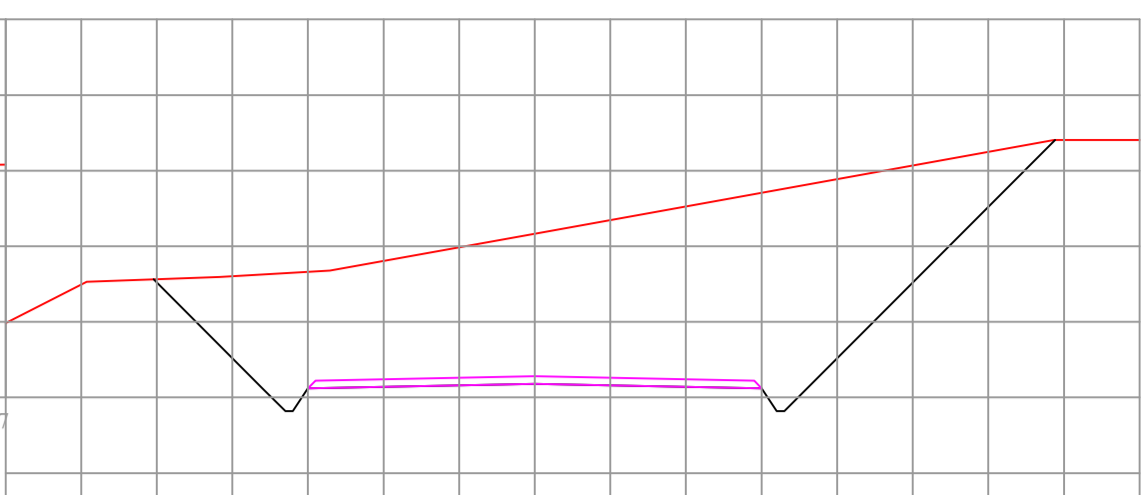
EST: 279



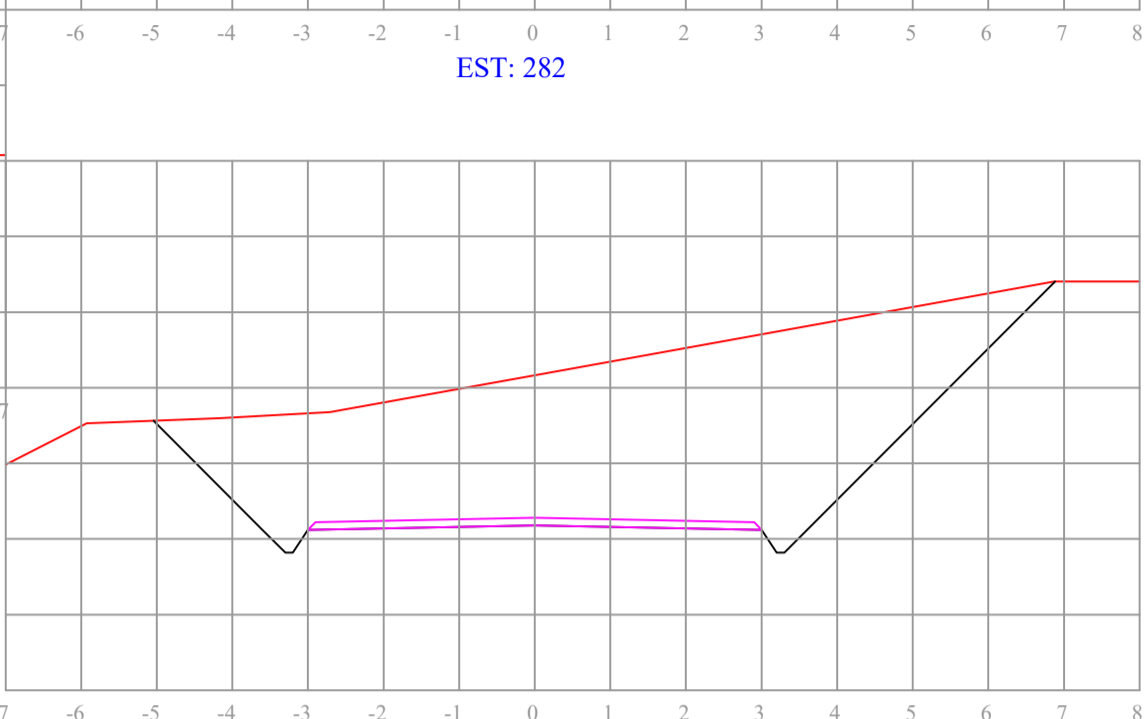
EST: 278



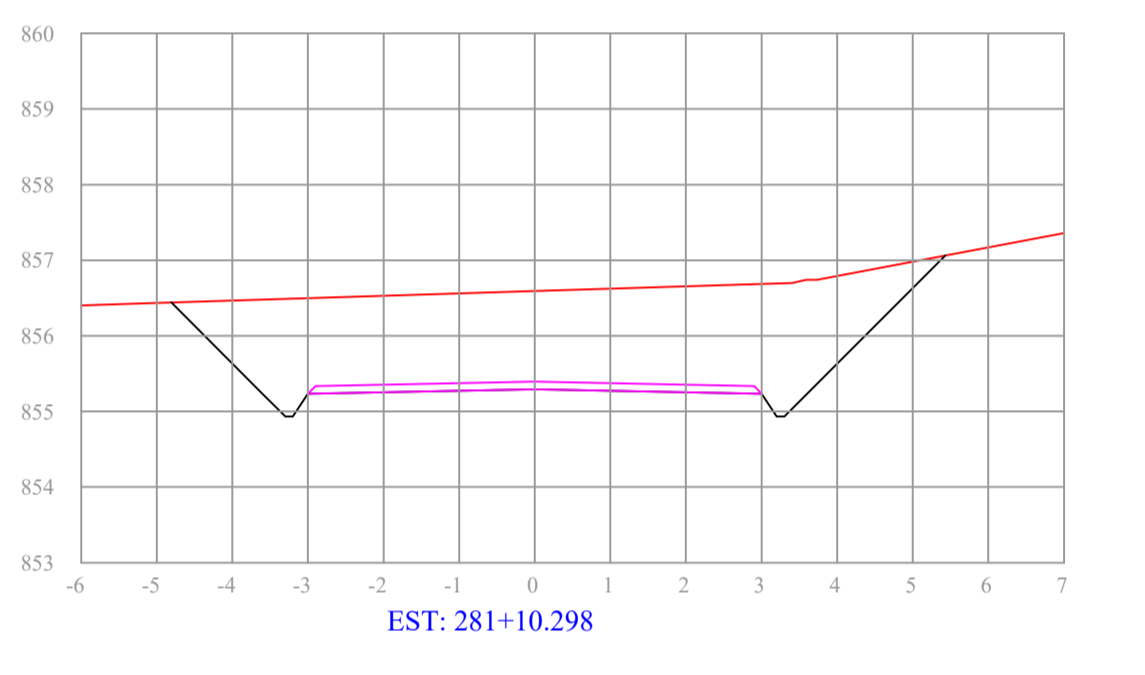
EST: 277



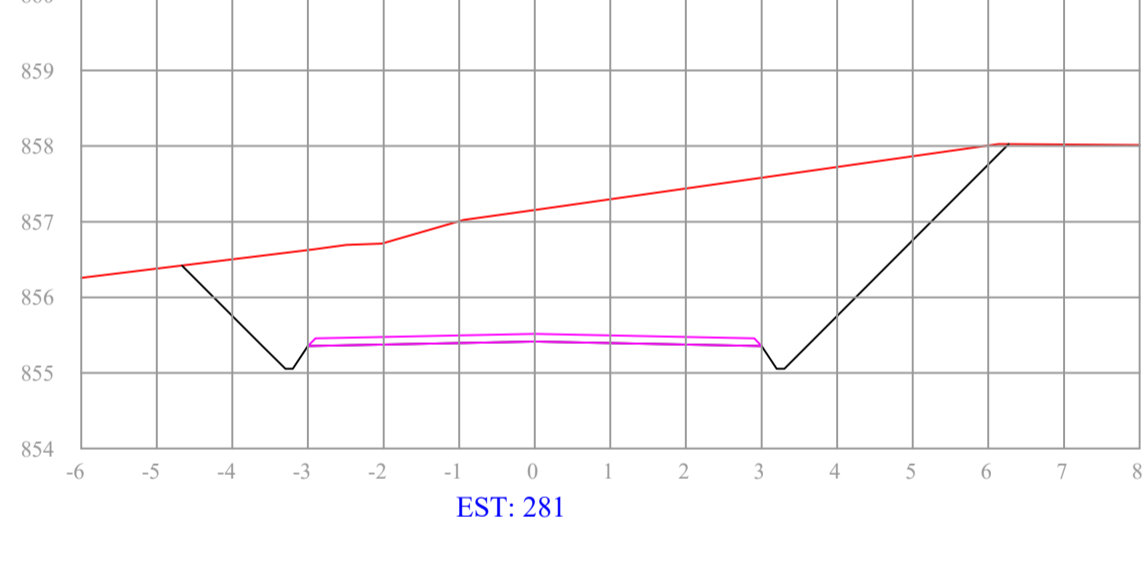
EST: 282



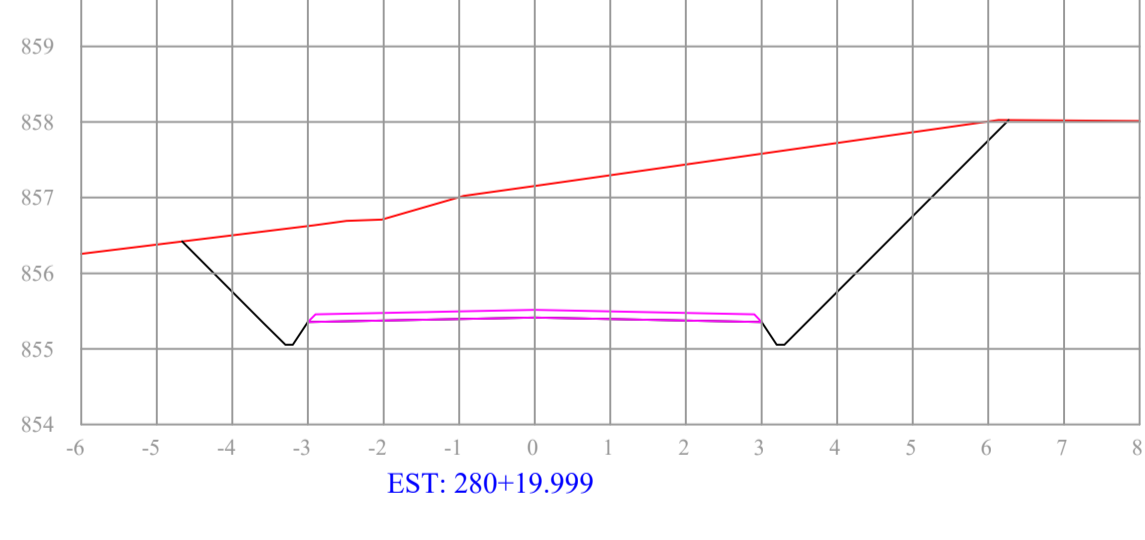
EST: 281+19.999



EST: 281+10.298



EST: 281



EST: 280+19.999

ASSOCIAÇÃO DOS MUNICÍPIOS DO PLANALTO SUL DE STA. CATARINA		AMPLASC	
MUNICÍPIO: CAMPOS NOVOS - SC			
PROJETO: PAVIMENTAÇÃO ASFÁLTICA EM CAUÇU (PERFIL TRANSVERSAL)			
LOCAL: RODOVIA MUNICIPAL 70			
EXTENSÃO: 4.900,00M	PAVIMENTAÇÃO: 49.000,00M²	VIA PRINCIPAL: 29.400,00M²	ACOSTAMENTO: 14.700,00M²
BARJETA: 9,800M		TUBOS Ø 0,60: 238M	
DATA: FEV/23	DESENHO: MURILO NATHAN	RESP. TÉCNICO:	
ESCALA: 1:1000	PRANCHA: 13-27	JULIANA AÍSI BREGER CENCI CREA - RS 38774/S ENG. CIVIL	MURILO SPILLERE MILANEZ CREA - RS 120.400/S INSCA 412 ENG. AGRÔNOMO

Direitos autorais reservados, não podendo ser ampliado, reproduzido ou cedido sem autorização do autor - cabendo sanções penais a quem descumprir.

Este projeto só poderá ser utilizado com autorização dos profissionais da AMPLASC