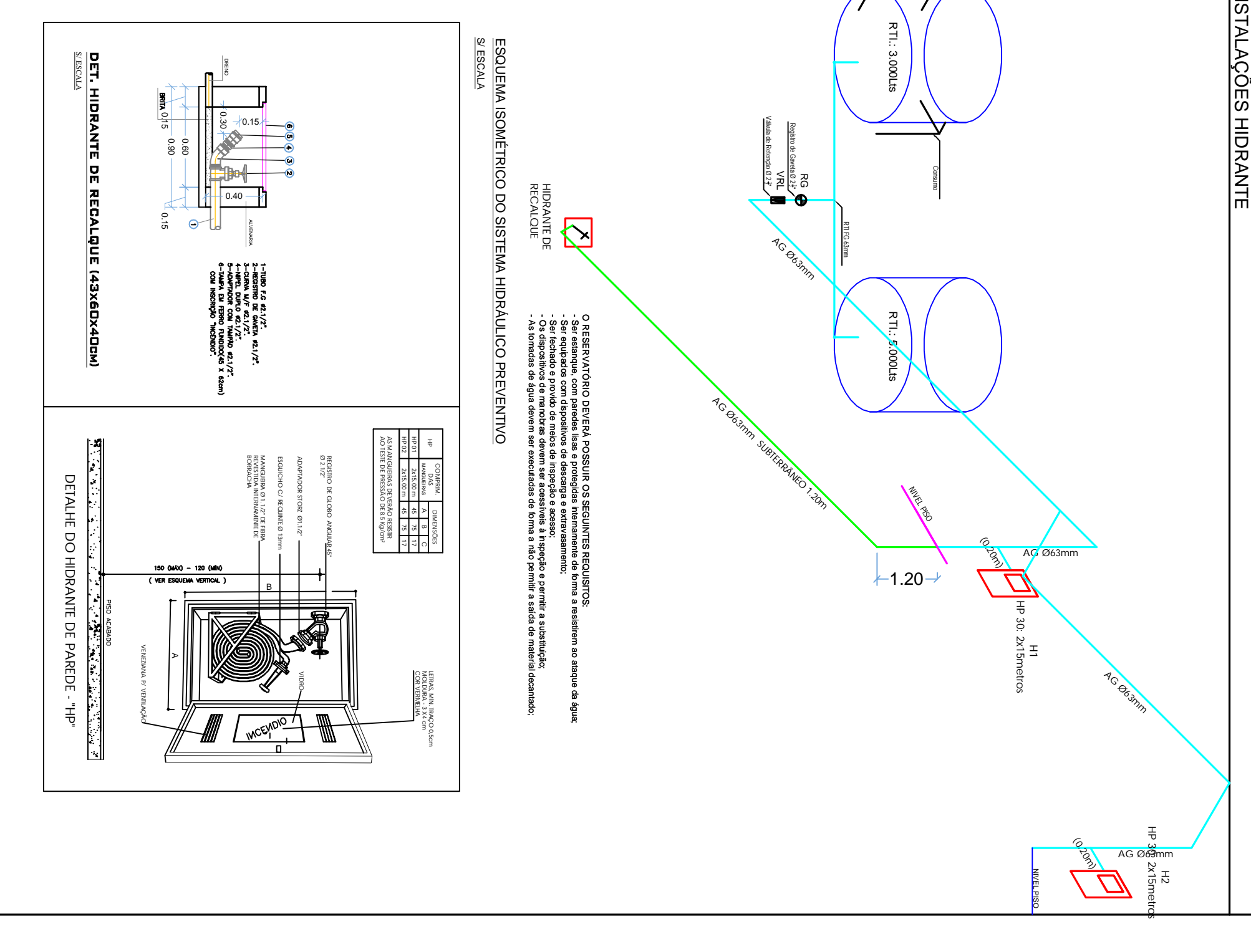
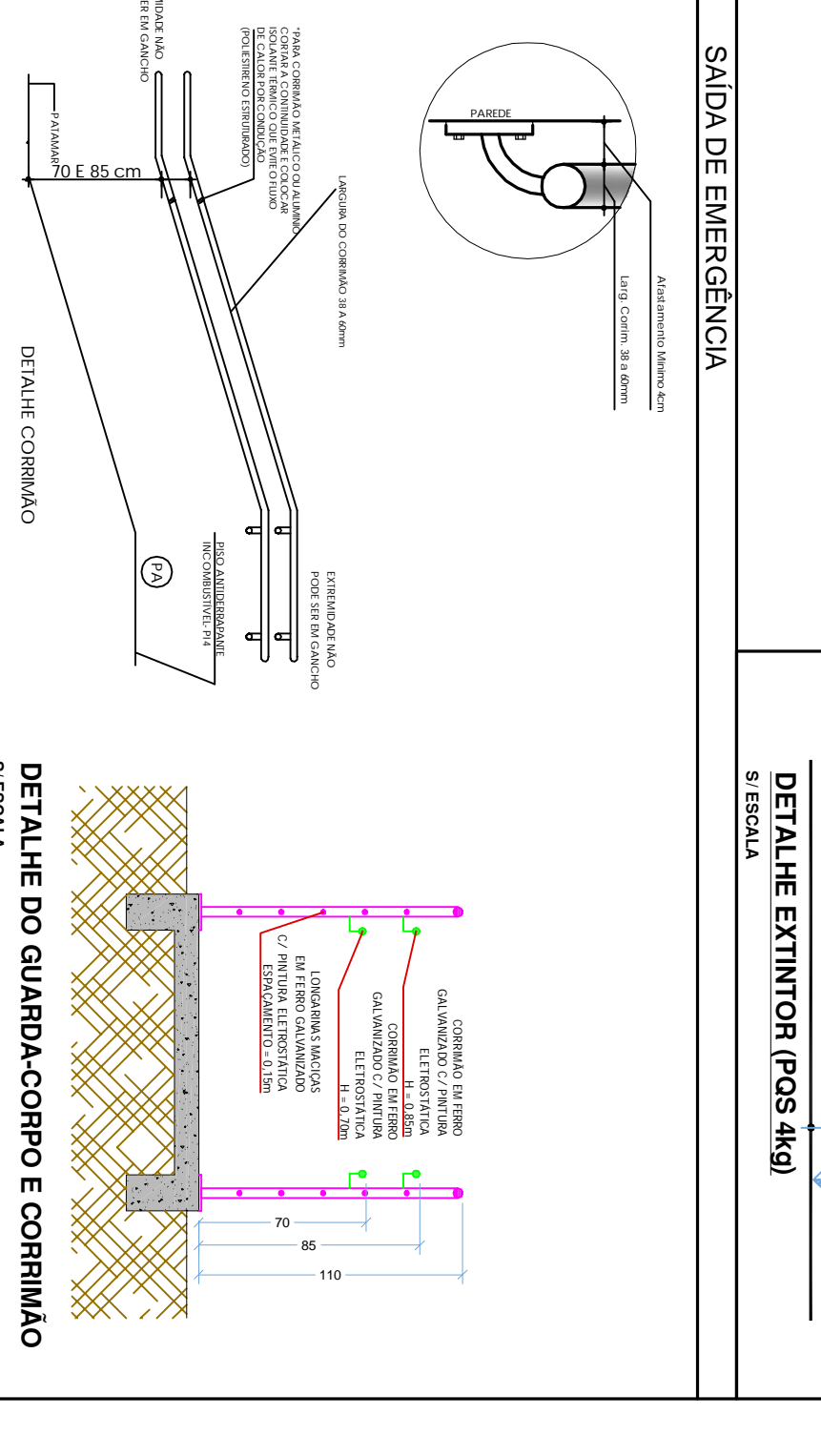
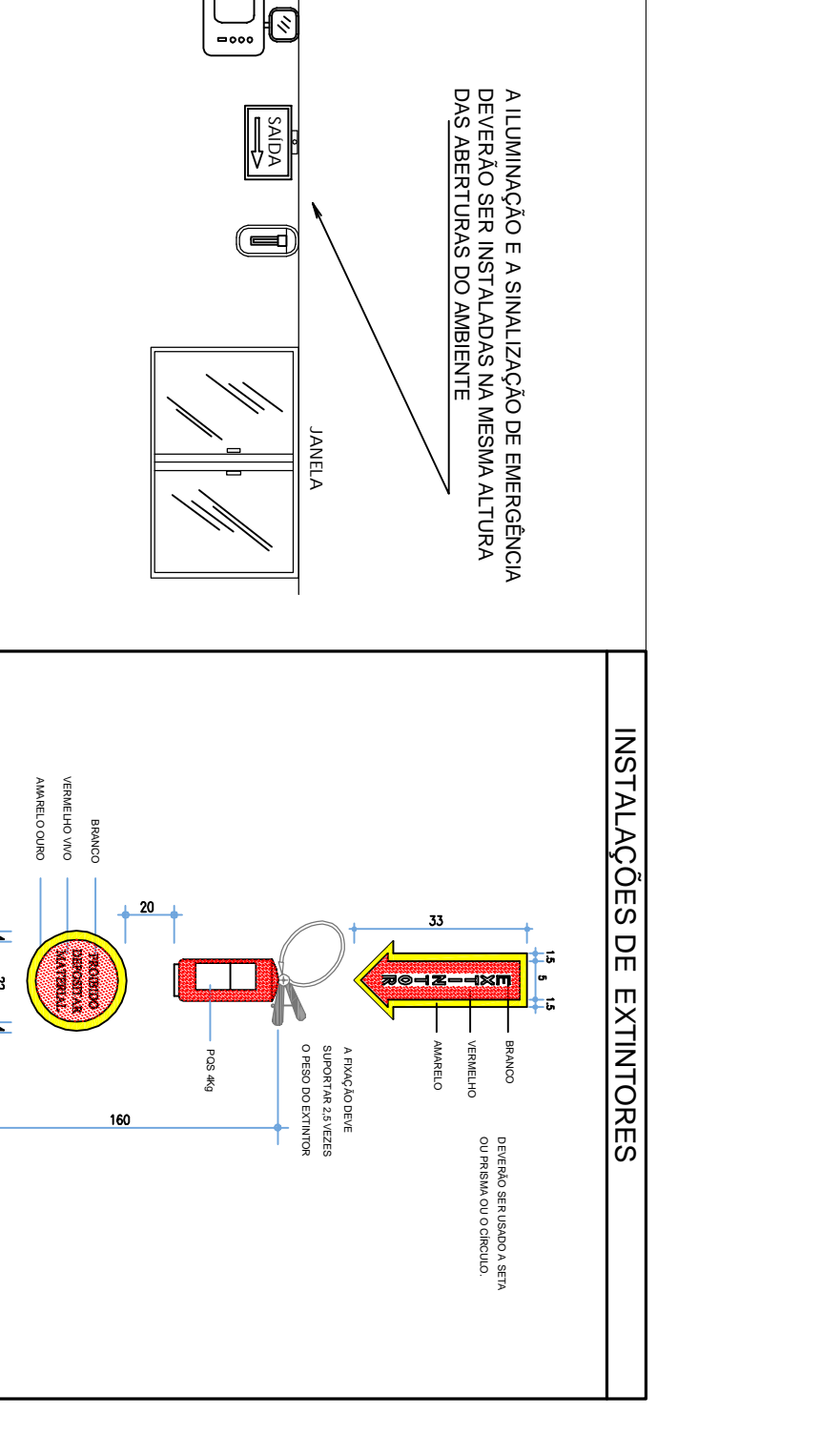
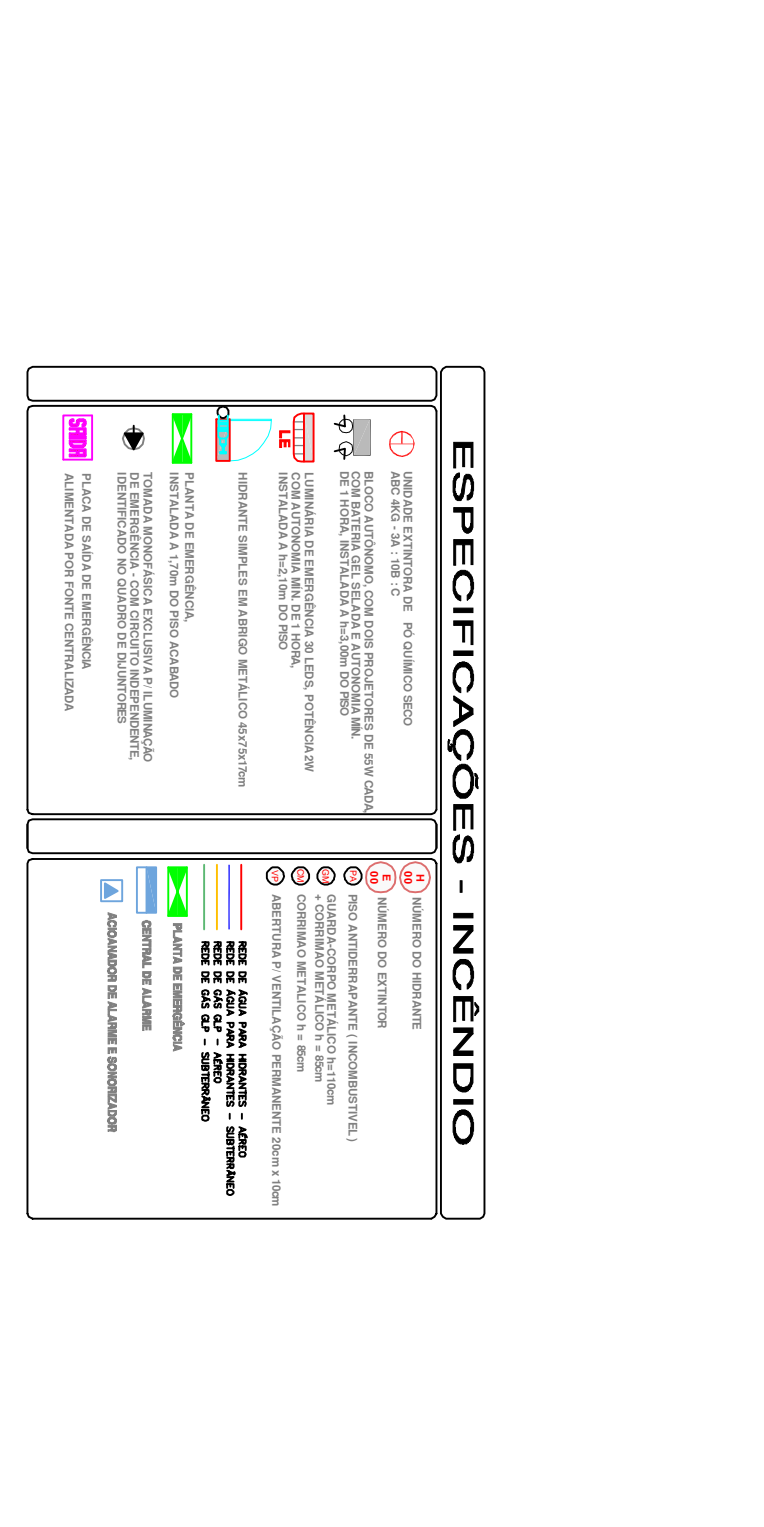
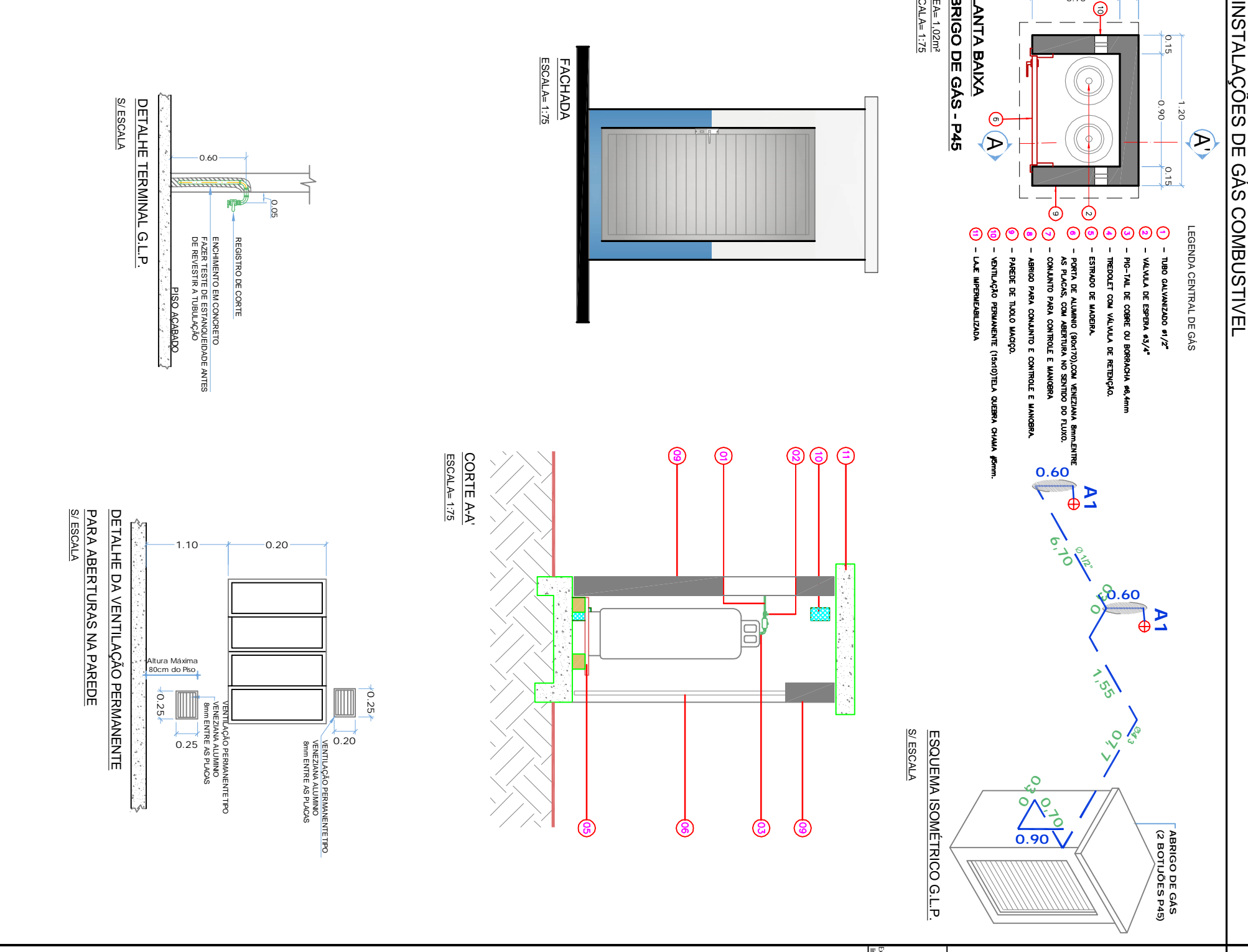
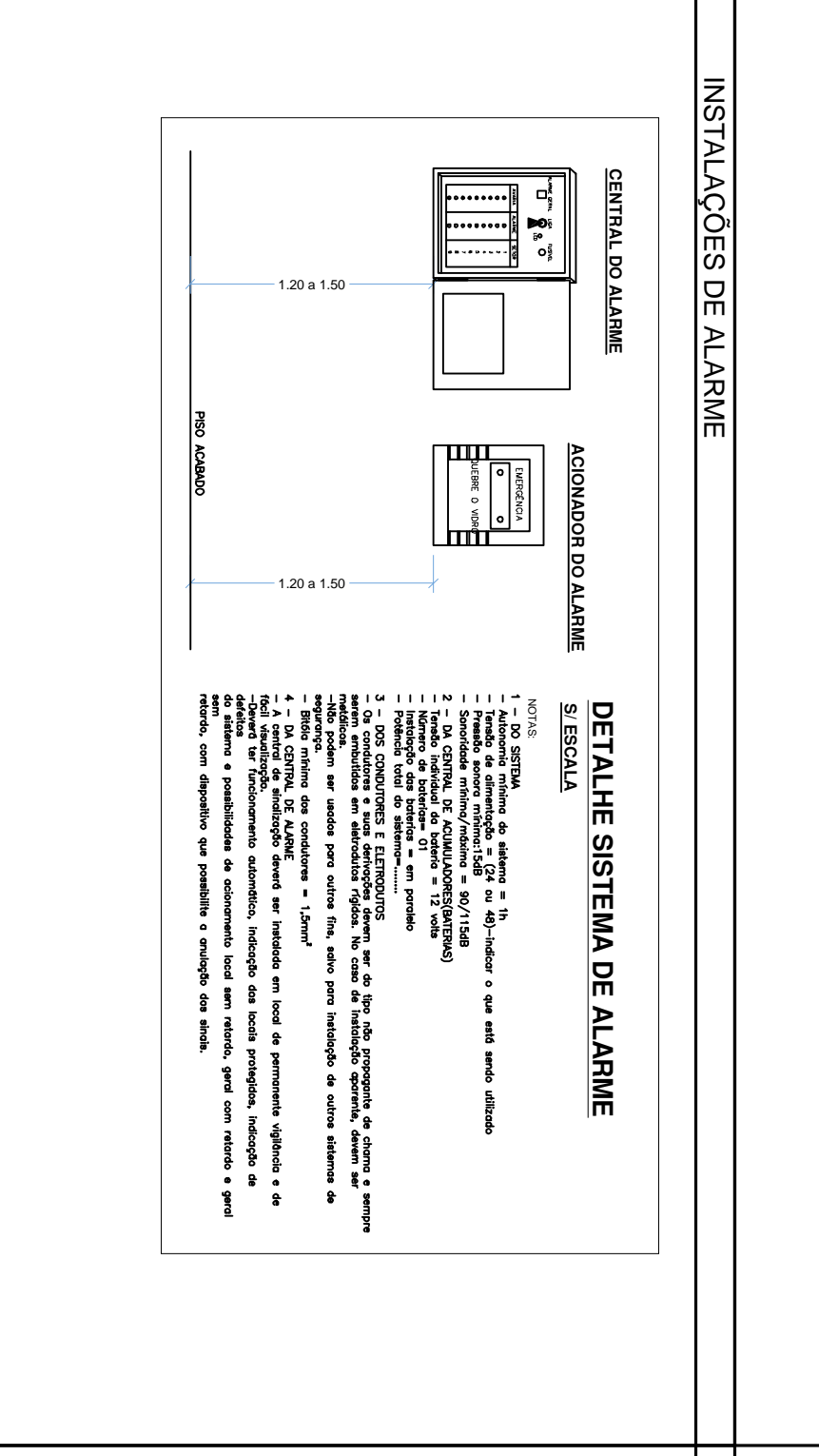
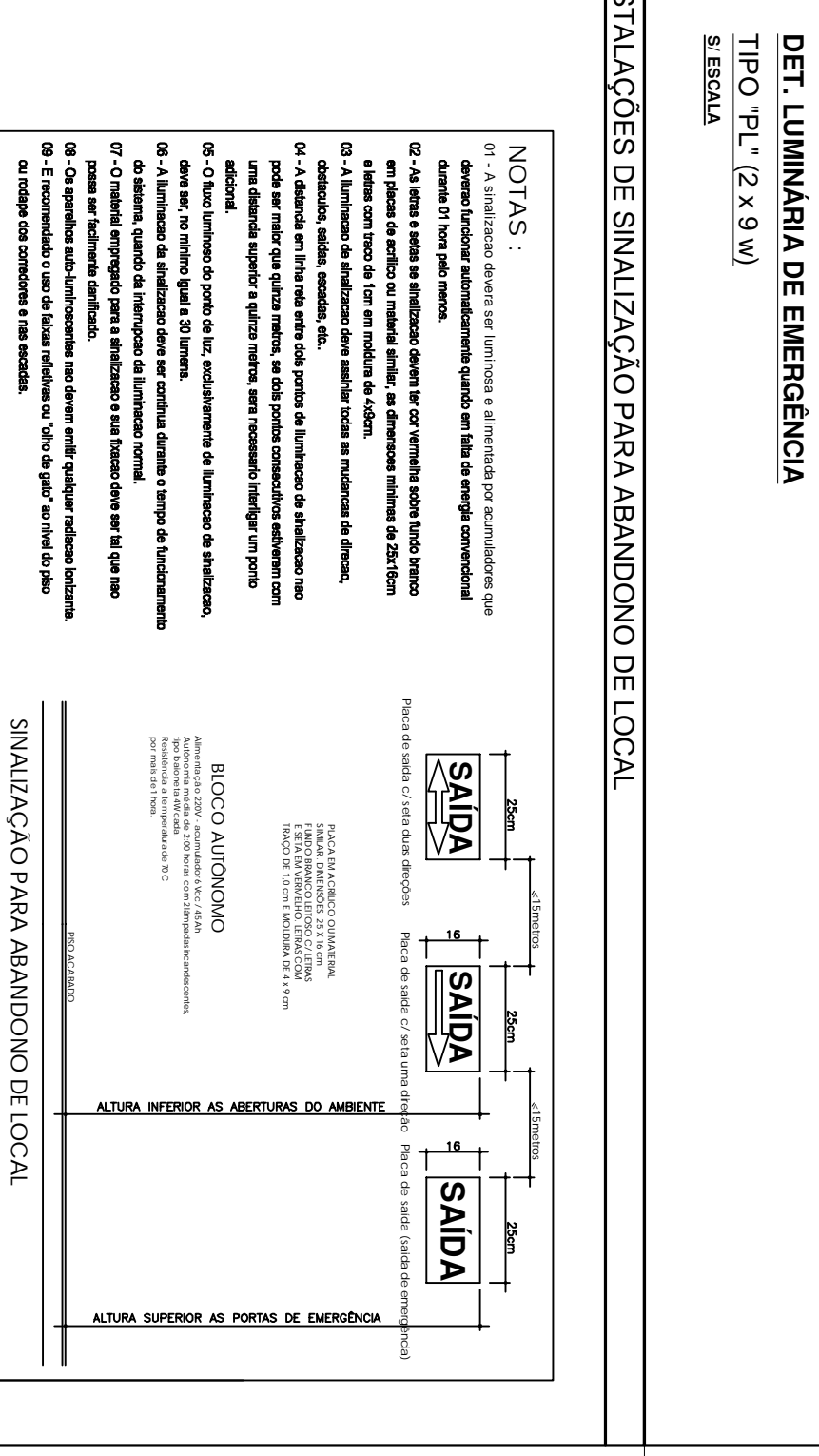
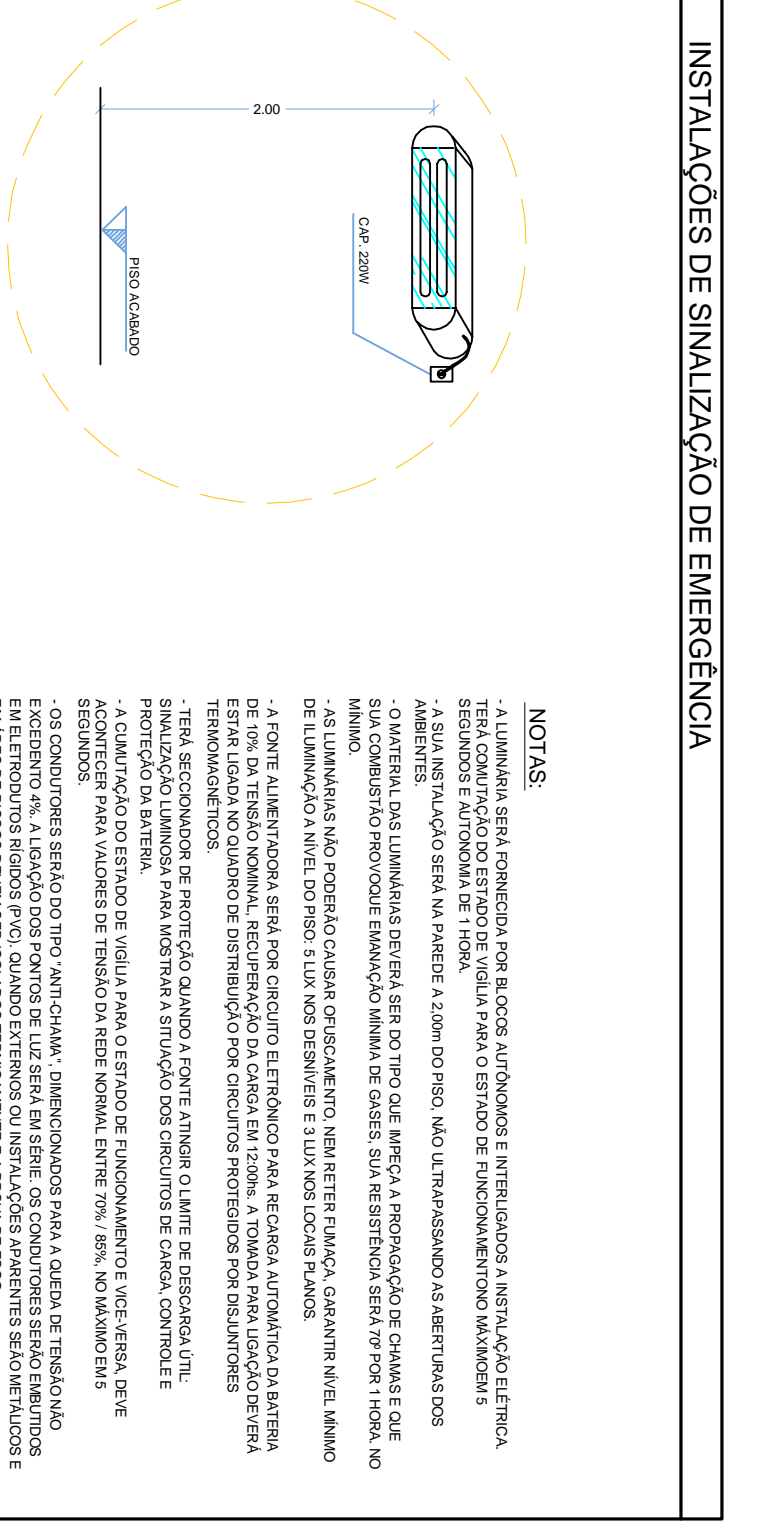


PLANTA BAIXA (AMPLIADO) E RESERVA
 ESCALA: 1:125
 DATA: 12/2023
 PROJETO: 01/04



| | | | |
|-----------------------|------------------------|--------------------------|------------------------|
| ÁREA TOTAL DO TERRENO | ÁREA CONSTR. EXISTENTE | ÁREA CONSTR. AMPLIADO | ÁREA TOTAL CONSTRUIDA |
| 2.171,77 m² | 1.462,55 m² | 829,94 m² | 2.292,49 m² |
| ZONA 1 (100% SOMB.) | TAXA DE COBERTURA | ÍNDICE DE COBERTURAMENTO | TAXA DE COBERTURAMENTO |
| 62,32% | 0,66 | | 32,54% |
| ZONA 2 | | | |
| ZONA 3 | | | |
| ZONA 4 | | | |

PREFEITURA MUNICIPAL DE CAMPOS NOTOS (SP)
 SECRETARIA MUNICIPAL DE TRANSPORTES, OBRAS E URBANISMO
 DEPARTAMENTO DE ENGENHARIA

RECORVA E AMPLIAÇÃO DA OBRCA MANTENÇA SUPR BAVATINI

PREVENTIVO | LSE | PLANTAS PREVENTIVO

761,31 MQUADRO E 659,84M²ESCALA | 93,94 M² | 797,79 M²

RETERMOZADO | NUA BARRIL DE CUIVEIRA LEMOS RESQUINA COM NUA JARDIM PRTO DE ANDARAÍ, SAHND RUA VIVA

111 | LUPES TRACYN JARDIM | EDUARDO ALEXANDRE FERREIRO

01/04